

# BROWARD COUNTY TRAFFICWAYS PLAN

## LEGEND

Classification	Symbol	R/W
Limited Access/ Controlled		325'
Arterial		200'
		144'
		120'
		110'
		106'
		100'
Collector		94'
		80'
		70'
One-Way Pair		54'
		42'
Irregular Designation		0.0'
Context Sensitive Corridor		Subject to Specific Plans


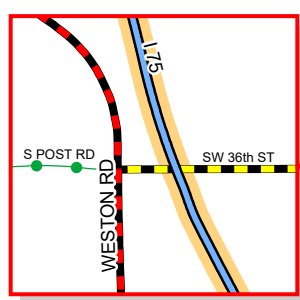
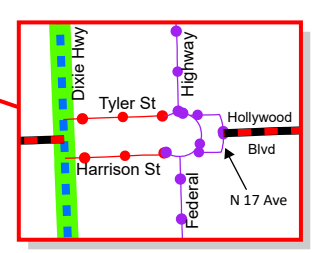
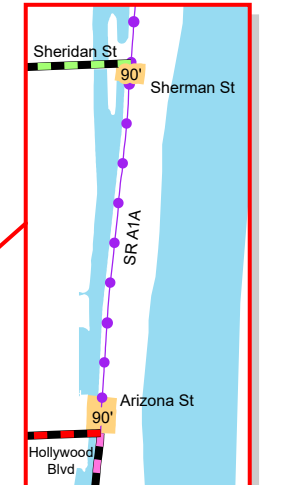
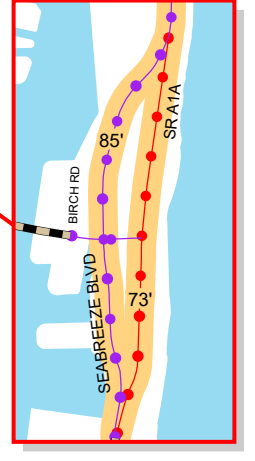
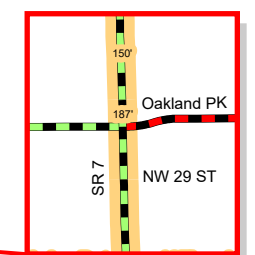
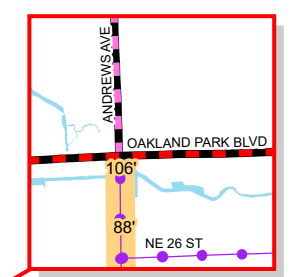
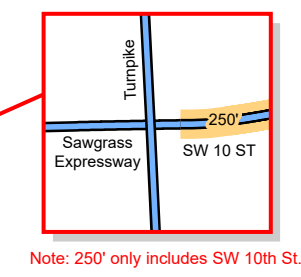
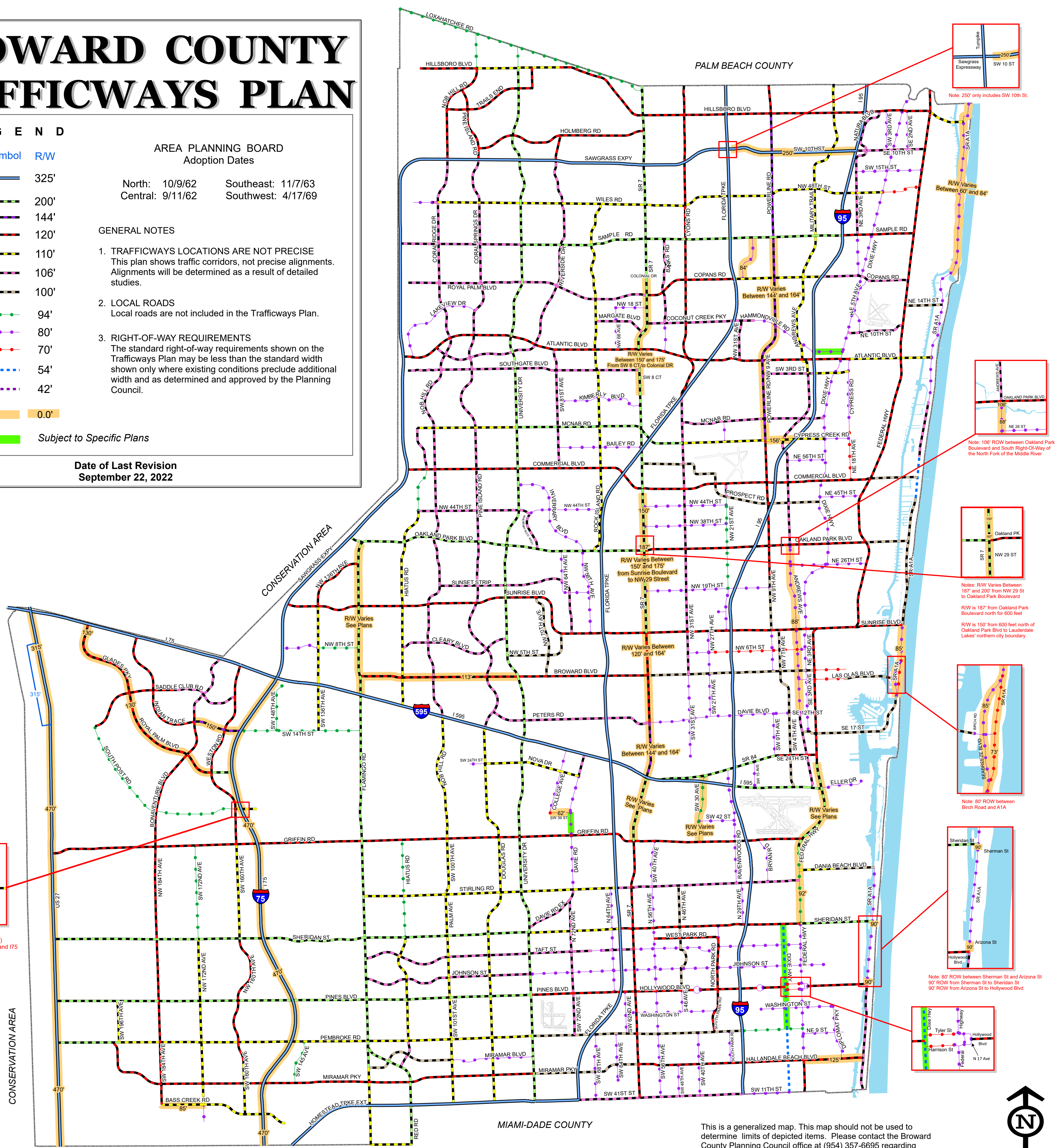
### AREA PLANNING BOARD Adoption Dates

North: 10/9/62 Southeast: 11/7/63  
 Central: 9/11/62 Southwest: 4/17/69

### GENERAL NOTES

1. TRAFFICWAYS LOCATIONS ARE NOT PRECISE  
 This plan shows traffic corridors, not precise alignments. Alignments will be determined as a result of detailed studies.
2. LOCAL ROADS  
 Local roads are not included in the Trafficways Plan.
3. RIGHT-OF-WAY REQUIREMENTS  
 The standard right-of-way requirements shown on the Trafficways Plan may be less than the standard width shown only where existing conditions preclude additional width and as determined and approved by the Planning Council.

Date of Last Revision  
**September 22, 2022**



This is a generalized map. This map should not be used to determine limits of depicted items. Please contact the Broward County Planning Council office at (954) 357-6695 regarding questions pertaining to alignments or limits.

**Not to Scale  
 For Informational  
 Purposes Only**