



Priority trails passing through or adjacent to municipality:

- 20** Intracoastal Waterway
- 21** Barrier Islands Trail

Note:

Trails currently being designed are shown on the map along the street and canal sides exactly as the design reflects.

Trailheads on priority trails:

- A** Bostwick Park and Pier
- B** Indian Mound Park
- C** Beachside Parks
- D** Pier and Park
- E** Vista Park
- F** Founder's Park
- G** Kester Park
- H** Norwood Pines Park
- I** Lyons Park
- J** Floranada Park
- K** Greentree Park








Priority trails near municipality:

- 1** C-14 Canal / Cypress Creek Greenway
- 10** Dixie Highway/FEC Trail

Future trails near municipality:

- 4** Snook Creek
- 19** NE 26 Ave. Trail
- 24** Middle River Trail

KEY:

-  Trails currently being designed
-  Trailheads
-  Future priority trails
-  Other future trails and water trails
-  Schools
-  Municipal Boundary
-  City Hall

7/20/04



Broward County Board of County Commissioners:

Josephus Eggelton Jr. Ben Graber Sue N. Gunzburger Kristin D. Jacobs Ilene Lieberman Lori Nance Parrish John E. Rodstrom Jr. James A. Scott Diana Wasserman-Rubin