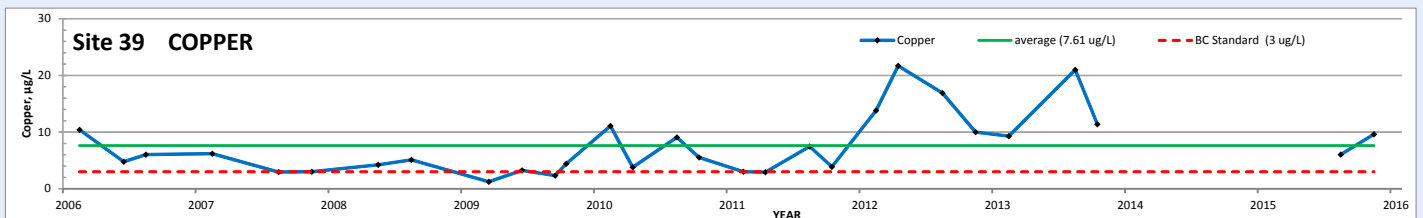
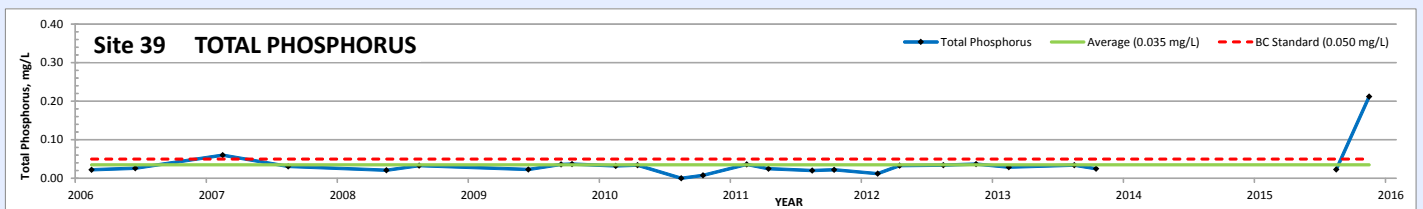
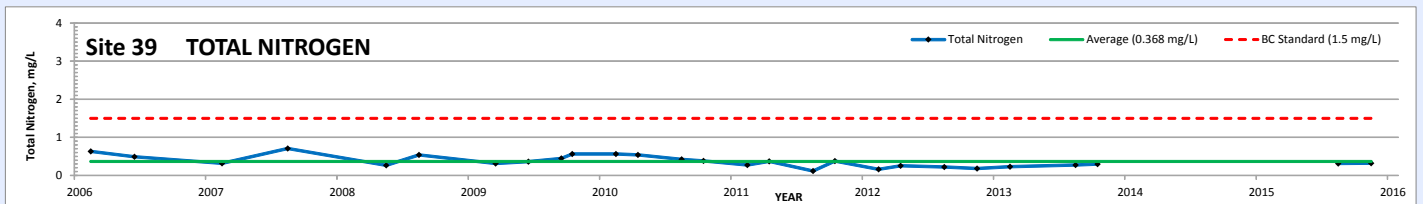
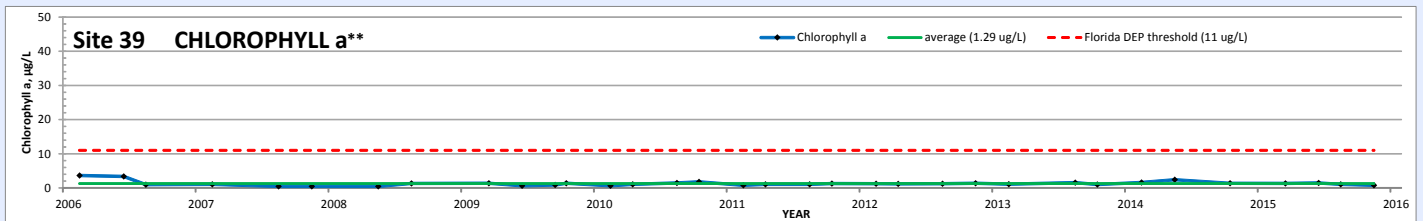
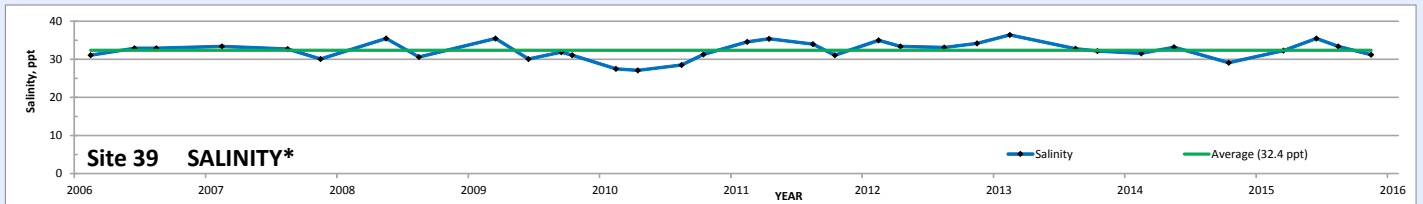
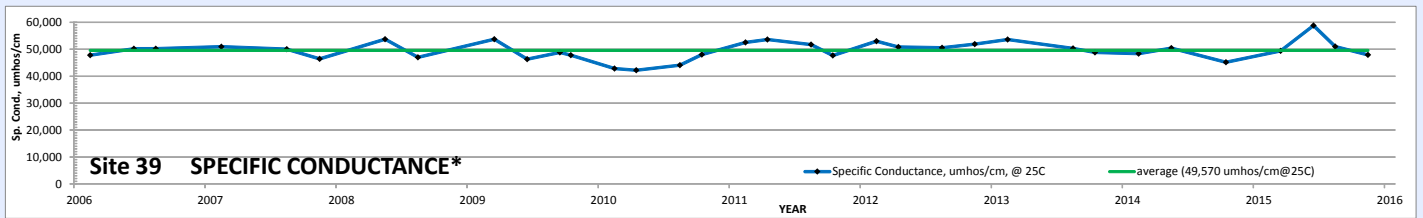
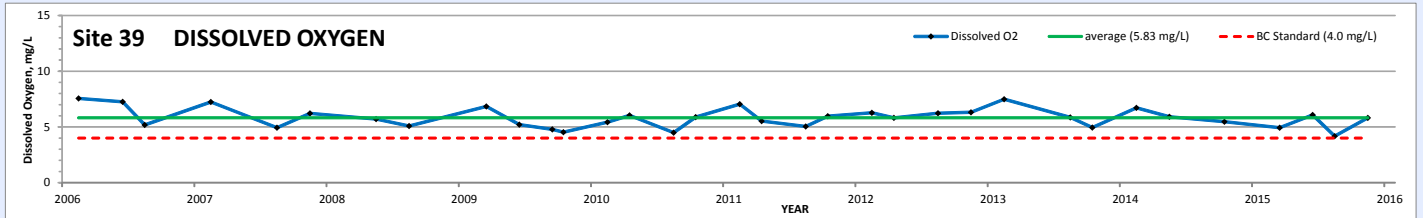


SITE 39 - estuarine

Intracoastal Waterway 300' North of Marker #35,
50' West of East Bank
Water Body ID (WBID) # 3226G3



* No County or State Standard
** No County Standard

