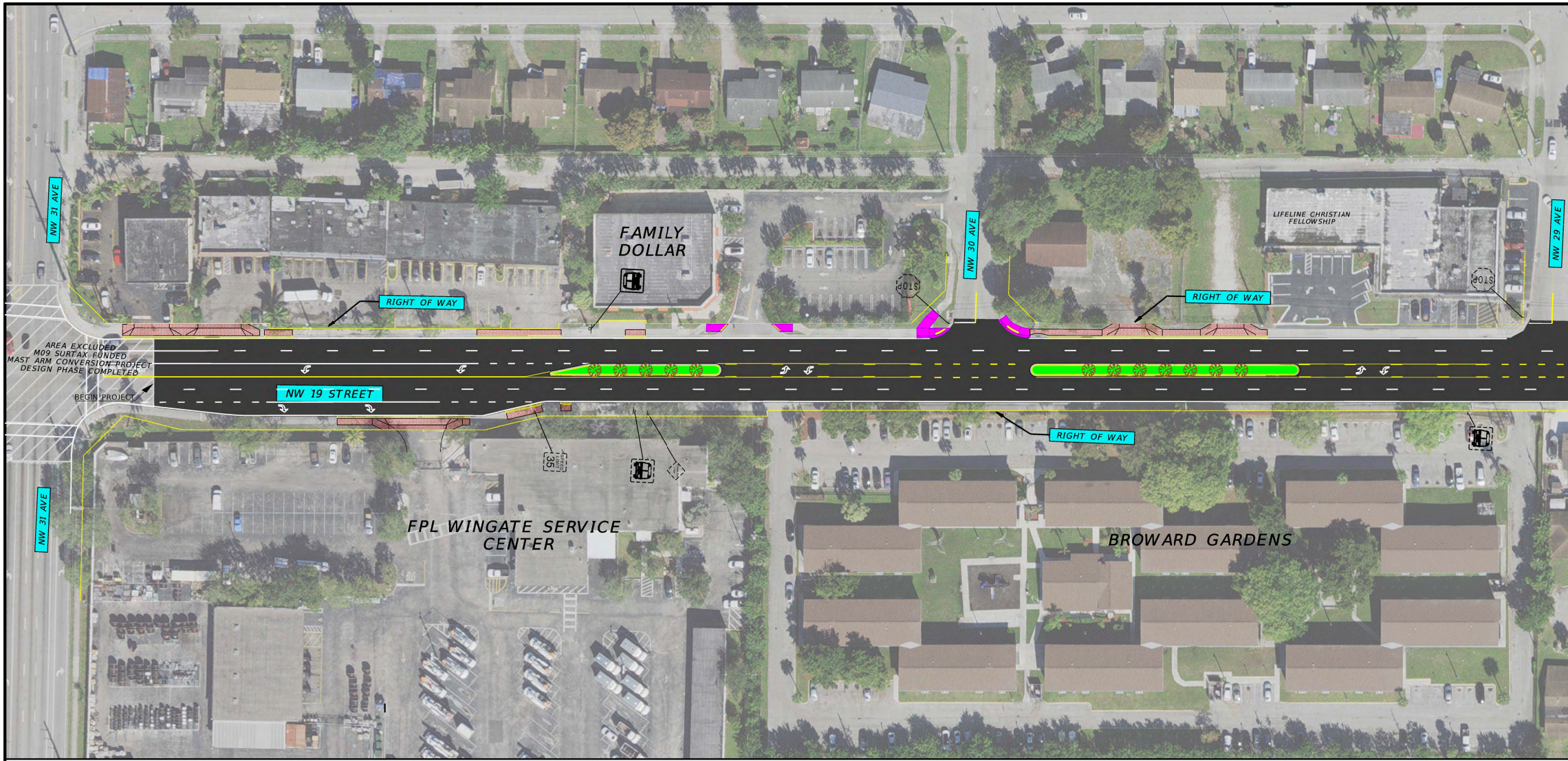

NW 31 AVE
RIGHT OF WAY
FAMILY DOLLAR
NW 30 AVE
RIGHT OF WAY
LIFELINE CHRISTIAN FELLOWSHIP
NW 29 AVE
STOP
STOP
AREA EXCLUDED
M09 SURTAX FUNDED
MAST ARM CONVERSION PROJECT
DESIGN PHASE COMPLETED
BEGIN PROJECT
NW 19 STREET
RIGHT OF WAY
SPEED LIMIT 35
NW 31 AVE
FPL WINGATE SERVICE CENTER
BROWARD GARDENS

BROWARD COUNTY
FLORIDA

NW

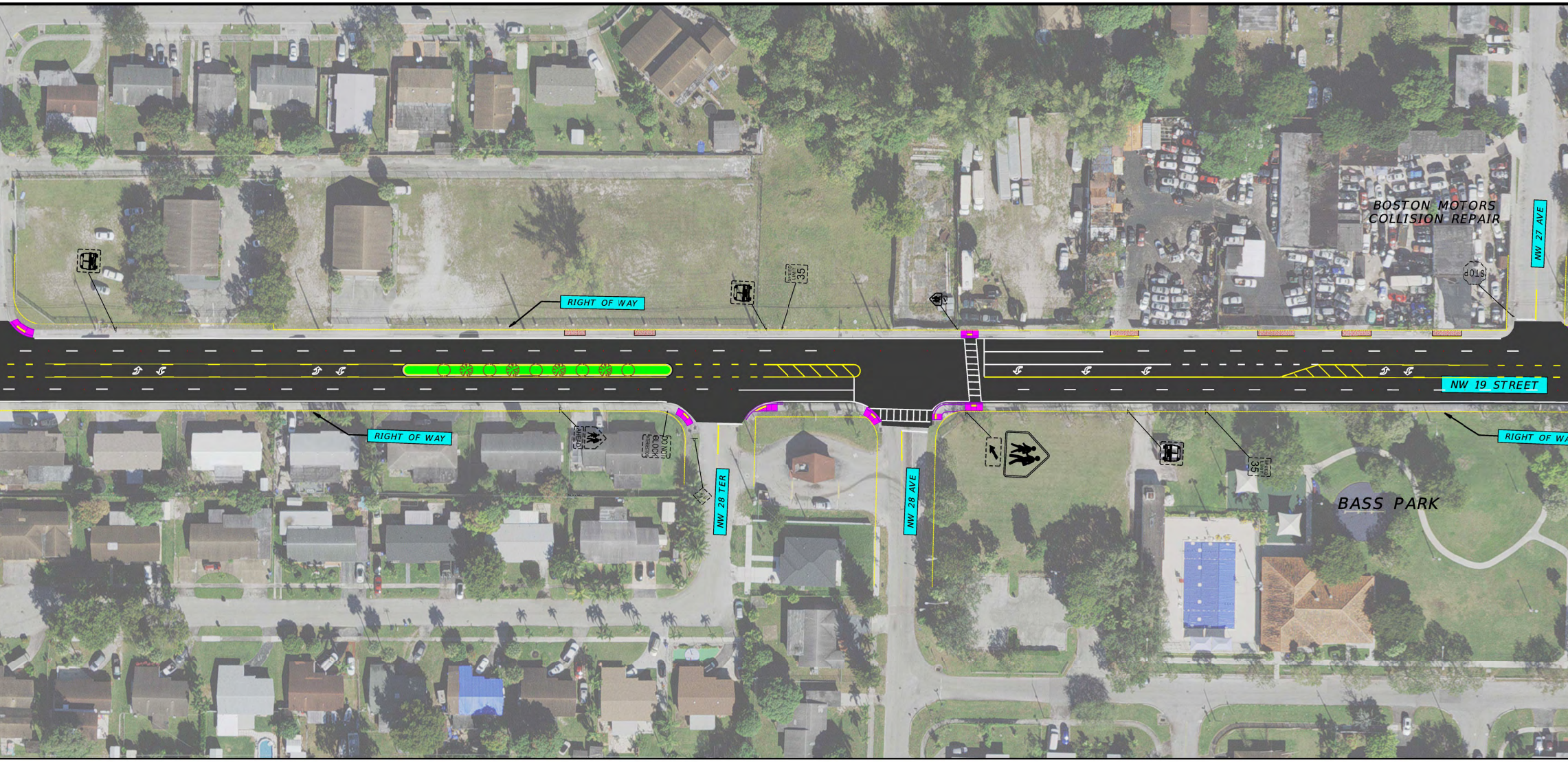
RIGHT OF WAY
SPEED LIMIT 35
BOSTON MOTORS
COLLISION REPAIR
NW 27 AVE
STOP
NW 19 STREET
RIGHT OF WAY
AHEAD
DO NOT BLOCK INTERSECTION
NO OUTLET
NW 28 TER
NW 28 AVE
SPEED LIMIT 35
RIGHT OF WA
BASS PARK

19 STREET - FROM NW 31ST AVE

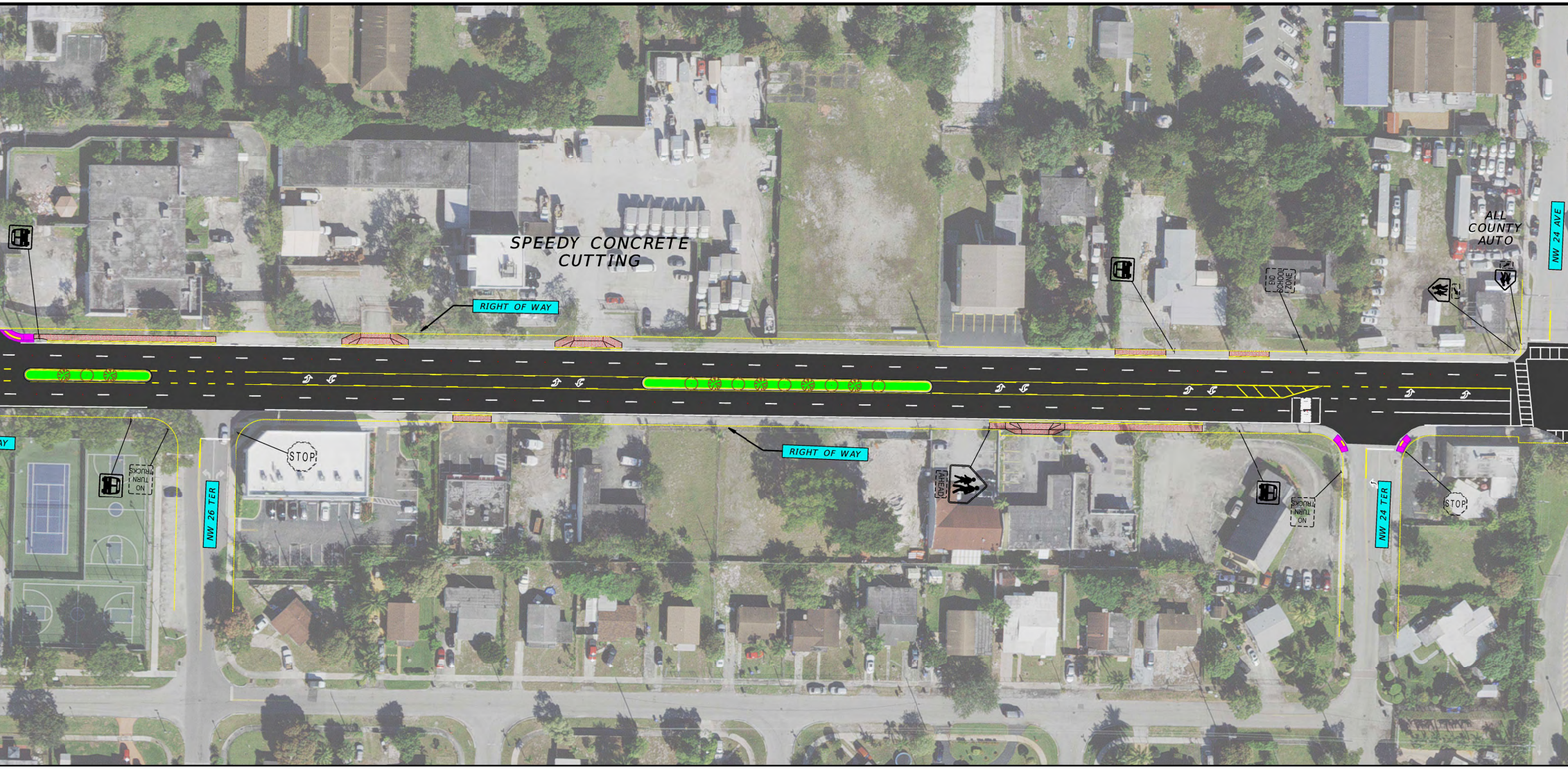
SPEEDY CONCRETE CUTTING
RIGHT OF WAY
ALL COUNTY AUTO
NW 24 AVE
RIGHT OF WAY
STOP
NO TURN TRUCKS
NW 26 TER
AHEAD
SCHOOL ZONE
NO TURN TRUCKS
NW 24 TER
STOP

NUE TO NW 9 AVENUE / POWER

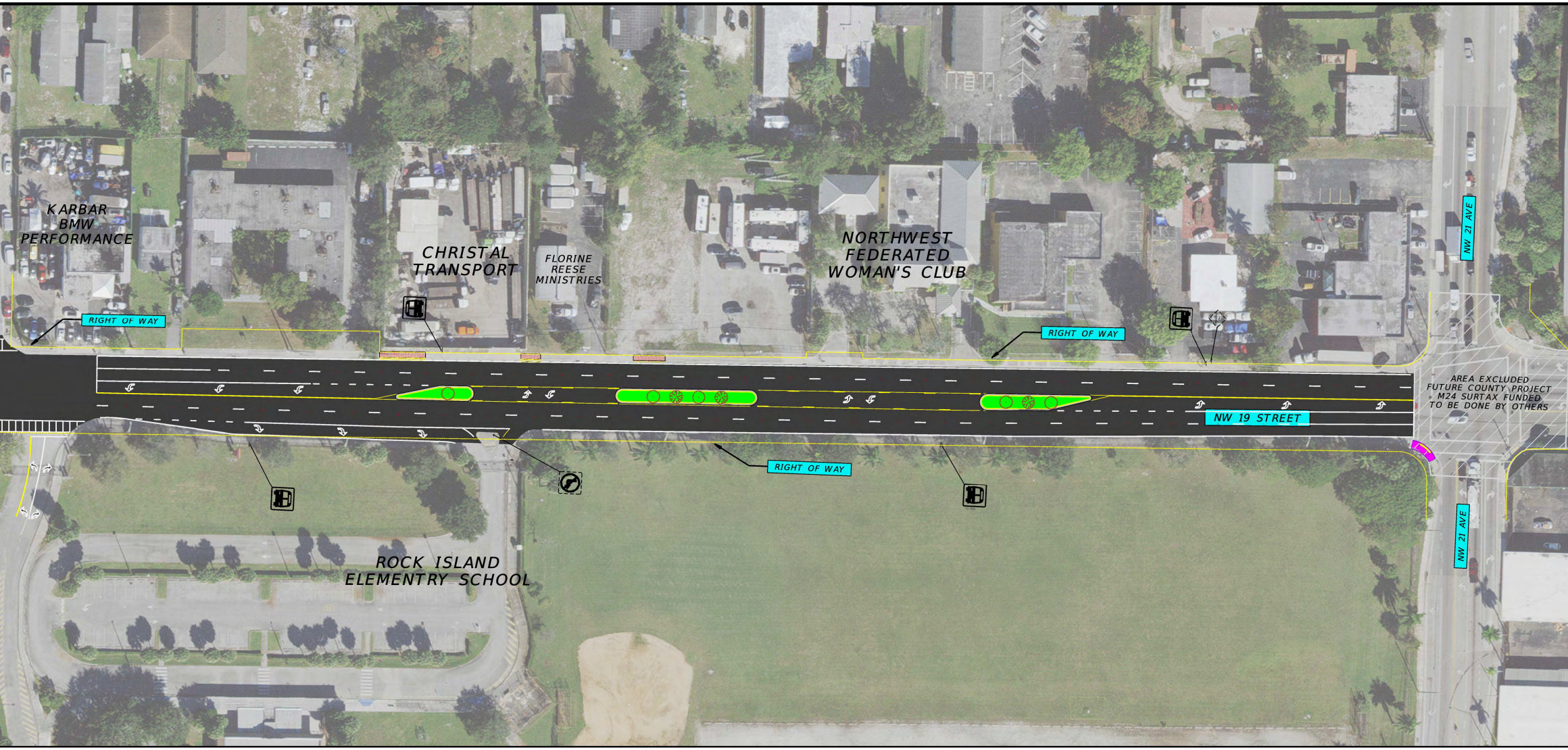
KARBAR BMW PERFORMANCE
CHRISTAL TRANSPORT
FLORINE REESE MINISTRIES
NORTHWEST FEDERATED WOMAN'S CLUB
NW 21 AVE
RIGHT OF WAY
RIGHT OF WAY
AREA EXCLUDED
FUTURE COUNTY PROJECT
M24 SURTAX FUNDED
TO BE DONE BY OTHERS
NW 19 STREET
RIGHT OF WAY
NW 21 AVE
ROCK ISLAND ELEMENTRY SCHOOL

LINE ROAD


N
AREA EXCLUDED
FUTURE COUNTY PROJECT
Z23 SCHOOL IMPROVEMENT SURTAX FUNDED
MAST ARM SIGNAL
TO BE DONE BY OTHERS
CSX RAIL
AREA EXCLUDED
IMPROVEMENT TO BE
DONE BY CSX RAILROAD
AREA EXCLUDED
ROADWAY IMPROVEMENT
TO BE DONE BY FDOT
EXTRA SPACE STORAGE
CSX RAIL
I-95 SOUTHBOUND
I-95 NORTHBOUND

Broward MPO

Metropolitan Planning Organization

FDOT

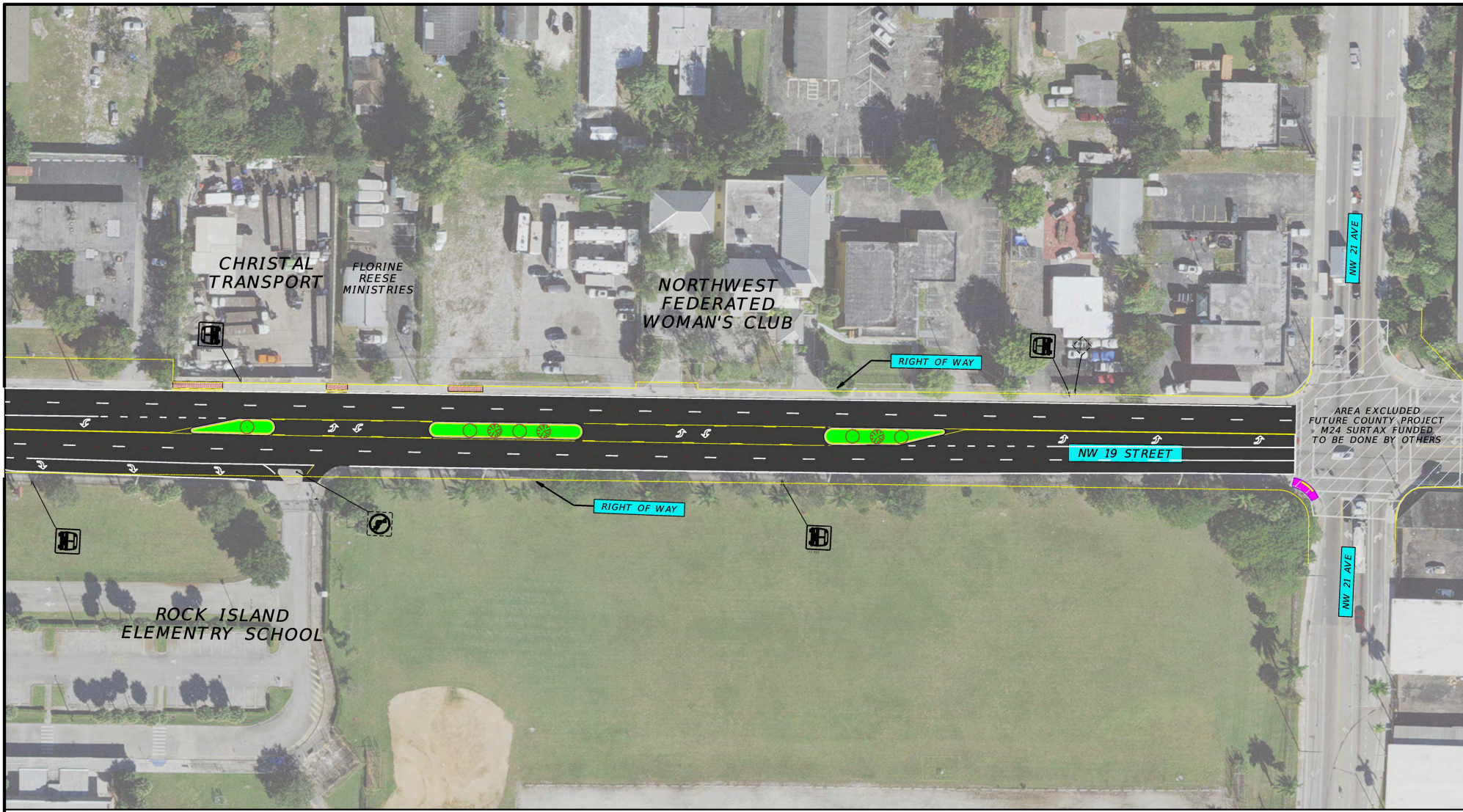
CHRISTAL TRANSPORT
FLORINE REESE MINISTRIES
NORTHWEST FEDERATED WOMAN'S CLUB
RIGHT OF WAY
NW 21 AVE
AREA EXCLUDED FUTURE COUNTY PROJECT M24 SURTAX FUNDED TO BE DONE BY OTHERS
NW 19 STREET
RIGHT OF WAY
ROCK ISLAND ELEMENTRY SCHOOL
NW 21 AVE

BROWARD COUNTY
FLORIDA


AREA EXCLUDED
FUTURE COUNTY PROJECT
Z23 SCHOOL IMPROVEMENT SURTAX FUNDED
MAST ARM SIGNAL
TO BE DONE BY OTHERS
CSX RAIL
I-95 NORTHBOUND
AREA EXCLUDED
IMPROVEMENT TO BE
DONE BY CSX RAILROAD
AREA EXCLUDED
ROADWAY IMPROVEMENT
TO BE DONE BY FDOT
EXTRA SPACE STORAGE
CSX RAIL
I-95 SOUTHBOUND
I-95 NORTHBOUND
LAUDERDALE MANOR DR

NW 19 STREET - FROM NW 3

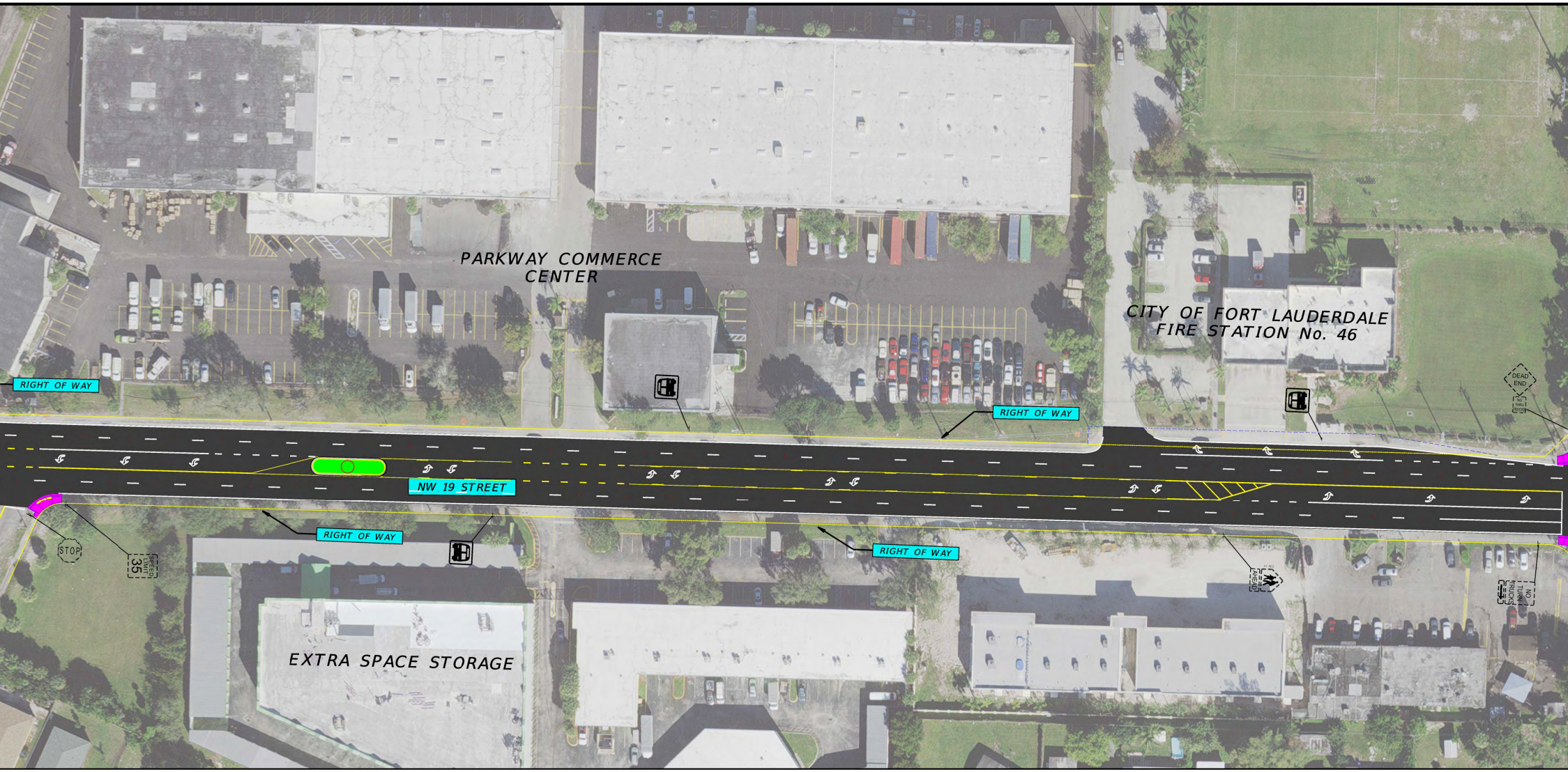
PARKWAY COMMERCE CENTER
CITY OF FORT LAUDERDALE FIRE STATION No. 46
RIGHT OF WAY
RIGHT OF WAY
DEAD END
NW 19 STREET
RIGHT OF WAY
RIGHT OF WAY
STOP
SPEED LIMIT 35
NO TURN TRUCKS
EXTRA SPACE STORAGE

1ST AVENUE TO NW 9 AVENUE

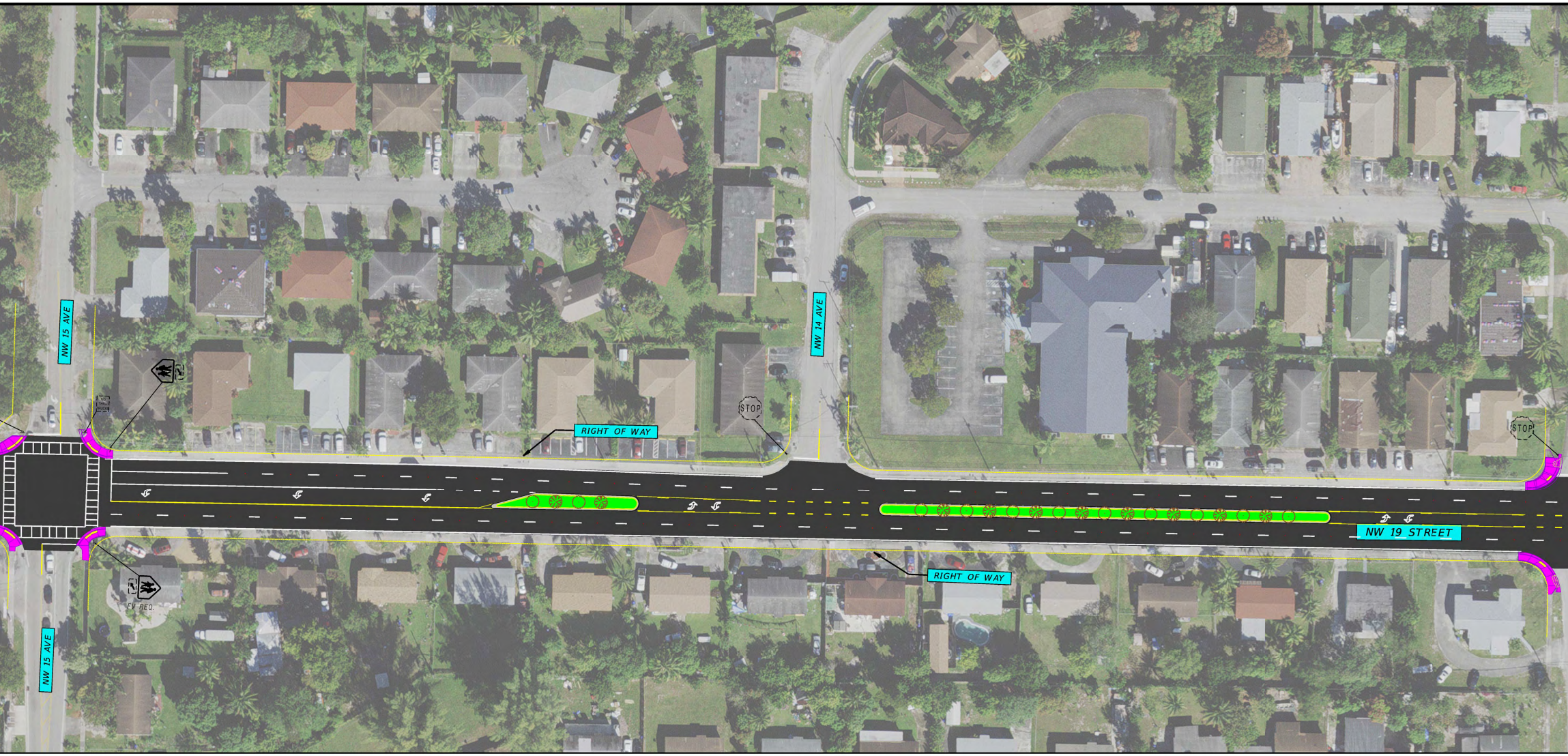
NW 15 AVE
NW 14 AVE
STOP
RIGHT OF WAY
STOP
NW 19 STREET
RIGHT OF WAY
FV REQ.
NW 15 AVE

POWERLINE ROAD

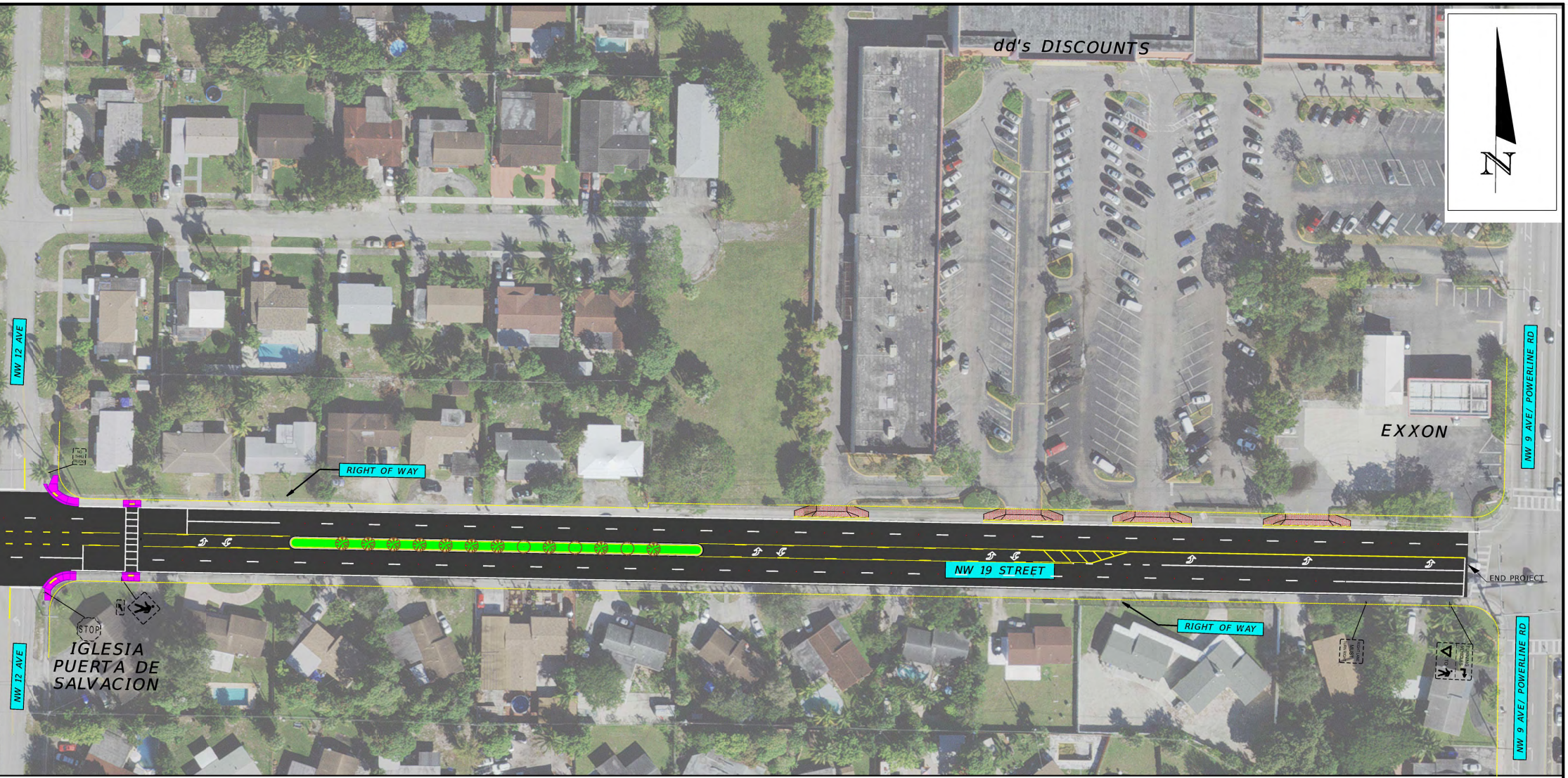
dd's DISCOUNTS
N
NW 12 AVE
RIGHT OF WAY
EXXON
NW 9 AVE/ POWERLINE RD
NW 19 STREET
END PROJECT
RIGHT OF WAY
STOP
IGLESIA PUERTA DE SALVACION
NW 12 AVE
NW 9 AVE/ POWERLINE RD

Broward MPO
Metropolitan Planning Organization

FDOT