



MAP Broward

Mobility Advancement Program
Brought to you by the
Penny For Transportation



July 13, 2022 | Issue four, *GO MAP Broward*

MAP Broward's 'Go Light' logo signals our progress in the community, as does this fourth issue of the *The MAP Broward Connector*. In this issue we share project updates, innovative technology being incorporated in projects' construction, and our efforts to better understand the public's feelings about Broward's transportation infrastructure and services. We would love to hear your perspective, too! Share your thoughts by taking a quick survey at the end of this newsletter!

Projects Ready and Ready to Go!



We hope you are noticing the hundreds of MAP Broward project signs around the County, signaling how MAP Broward, *brought to you by the penny for transportation*, is being invested back into the community. The MAP Broward project signs display the Go Light logo, detail the specific type of project under construction, and when applicable, list additional funding sources used, such as federal, state, or local dollars used to match the surtax funding and act as leverage.


As of this newsletter's distribution, there are approximately 369 projects under construction and hundreds more in the planning or design phases. There are also numerous completed projects to celebrate including over twenty school safety zones, pedestrian and bicycle safety improvements, upgraded intersections, resiliency improvements, transit system enhancements, road resurfacing, and thousands of feet of new fiberoptic cabling which acts as the foundation for signal system technological improvements.



Discover more about our projects using the [Public Project Dashboard](#). Explore over 700 surtax projects in various phases from completed, to ongoing, to planned projects. You can filter by city, by commission district, or type in a specific address.

MAP Broward is strengthening bridges while eliminating traffic disruptions by using alternative, innovative

Sonovoid® technology



MAP Broward has funded four unique bridge repairs by using alternative, innovative Sonovoid® technology. Repairs occur without the typical bridge deck replacement or involving significant lane closures, because work is primarily performed beneath the bridges on

floating platforms. Click the image above to watch a video demonstrating how Sonovoid® bridge repair solutions work.


Ground Breaking in West Park

The [City of West Park](#) hosted a ceremonial groundbreaking to celebrate their first MAP Broward transportation surtax-funded project. The construction of the Complete Streets Improvement along SW 25th Street kicked off Summer 2022. To learn more about many other municipal-sponsored projects please visit our [project dashboard](#).



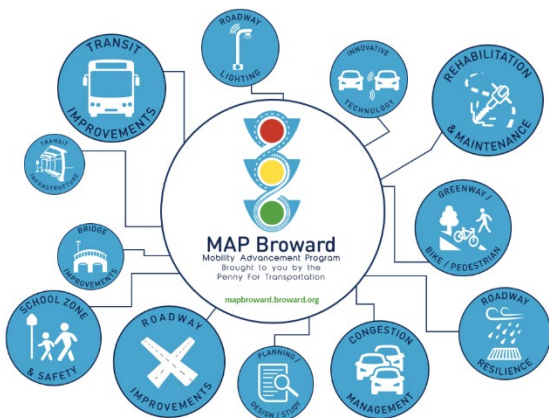
Take Our Public Perception Survey

We want to hear about your mobility and transportation experiences and priorities. Click any of the images below to access the survey today.



Let's Link Up!

MAP Broward is not only connecting the County by creating easier, faster, safer ways to move around, but we also want to connect with you! We are now active on [LinkedIn](#) and invite you to join us. There, you can see more updates on the web of projects and transportation-related news from the Mobility Advancement Program—MAP Broward, *funded by the penny for transportation*.



LinkedIn

