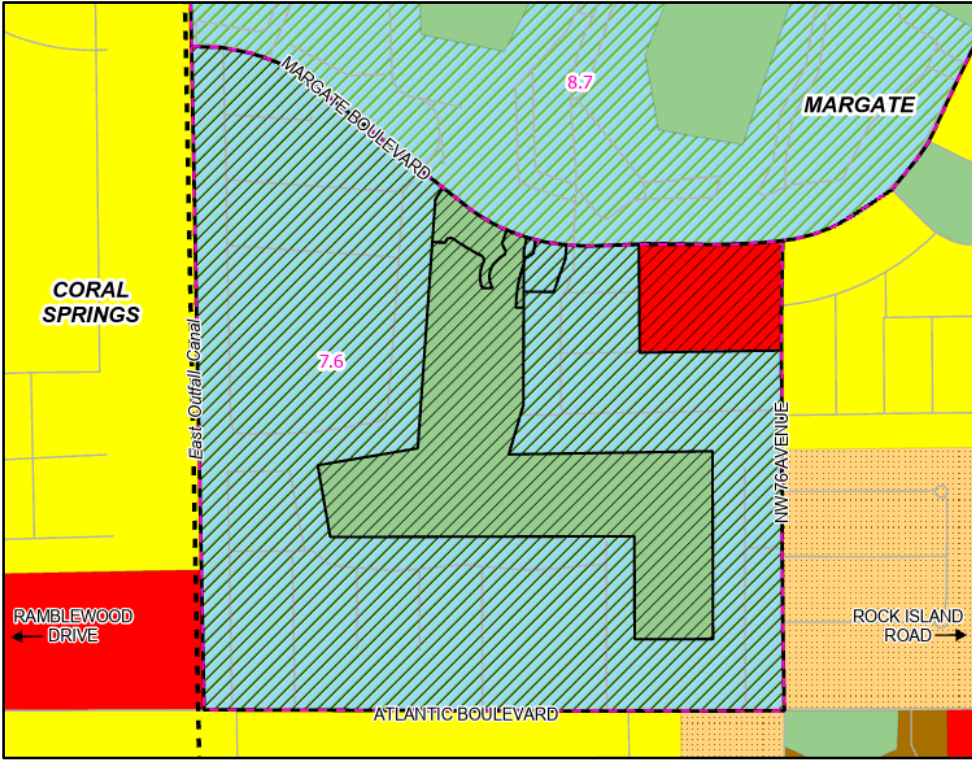
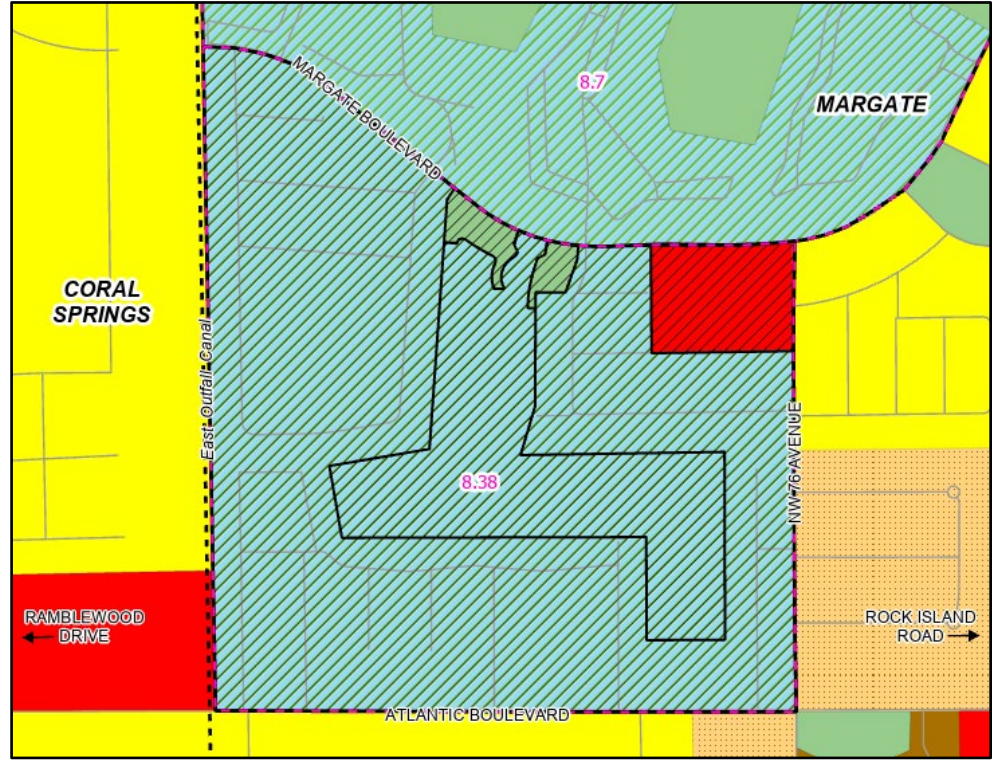






Amendment PC 24-3







Current Land Uses



Proposed Land Uses

-  Site
-  Municipal Boundary
-  Low (5) Residential
-  Medium (16) Residential

-  Medium-High (25) Residential
-  Irregular Residential
-  Commerce
-  Recreation and Open Space



NOT TO SCALE

**BROWARDNEXT - BROWARD COUNTY LAND USE PLAN
AERIAL PHOTOGRAPH
AMENDMENT PC 24-3**

